

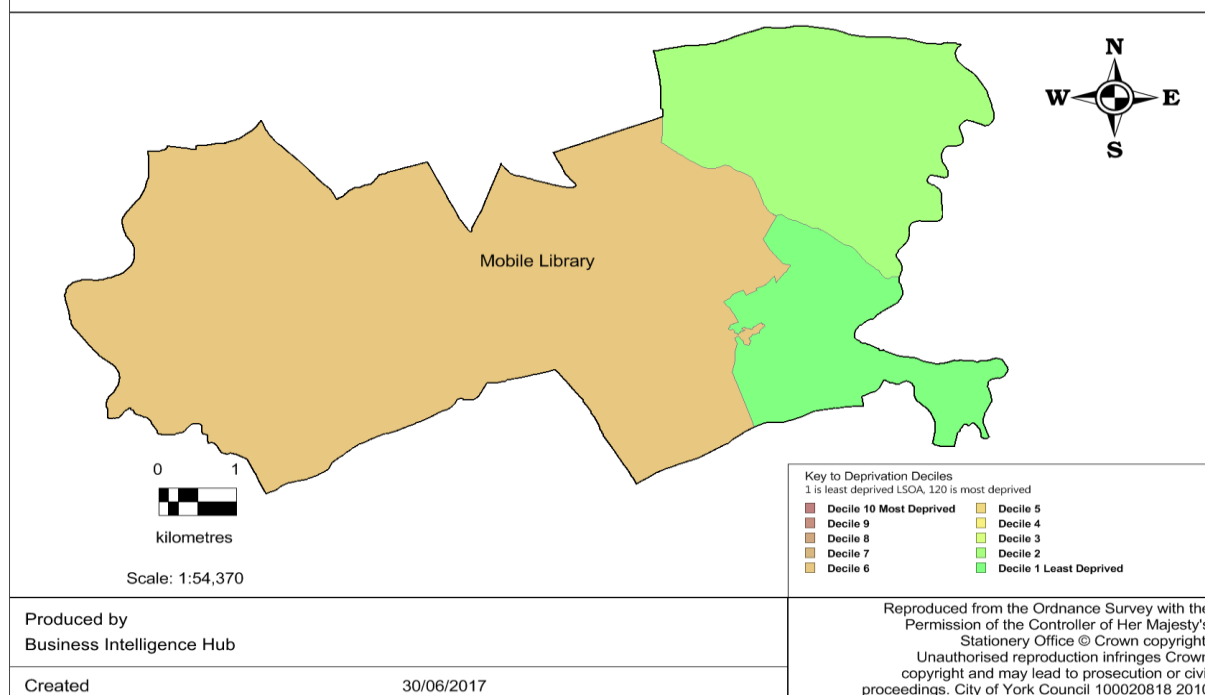
Mobile Library Catchment Area



York Summary

- York has 208,367 residents with 5.7% from a black and minority ethnic community group. 83.9% are in good health, with 15.3% stating that they have some limitation in day to day activities.
- 66% own their own home, either outright or with a mortgage, 18% are private renters and 14% are social tenants.
- 73.5% of residents have a NVQ level 1 - 4 qualification and 18.0% have no qualifications at all.
- 9.7% of children live in poverty (7.8% of children live in a household where a parent or guardian claims an out-of-work benefit) and there are 11.5% of households in fuel poverty.
- 1.7% of the working population (aged 16-64) claim out of work benefits and 0.2% claim job seekers allowance.

Index of Multiple Deprivation 2015 - Mobile Library: breakdown by LSOA



Mobile Library: Summary

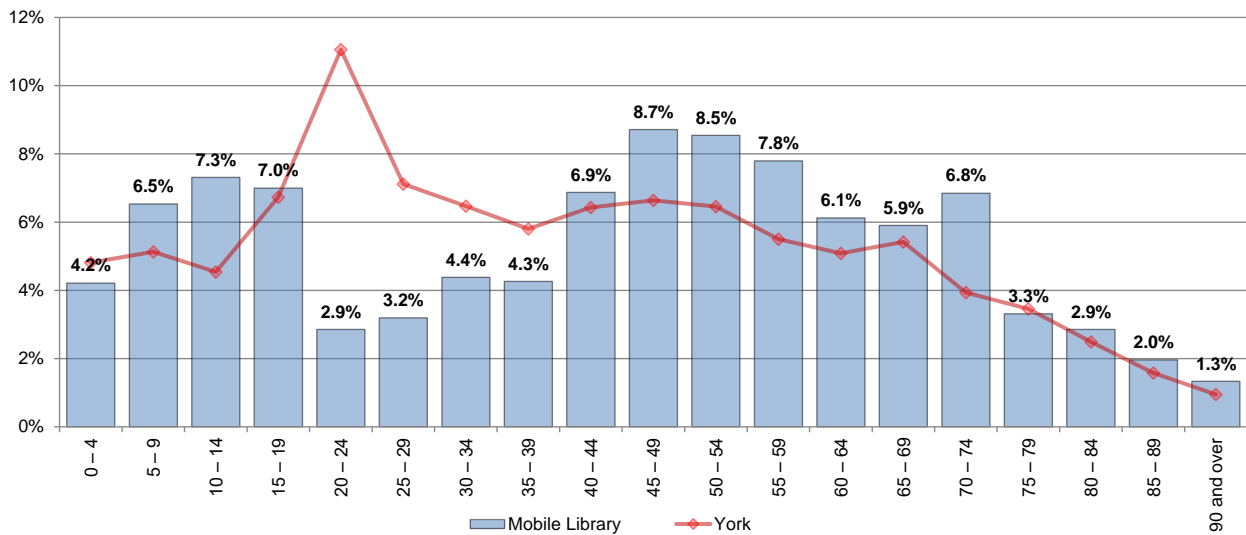
Includes the following ward: Wheldrake.

- Mobile Library catchment has 4,132 residents with 3.56% from a black and minority ethnic community group. 85.1% are in good health, with 14.3% stating that they have some limitation in day to day activities.
- 86% own their own home, either outright or with a mortgage, 8% are private renters and 5% are social tenants.
- 78.6% of residents have a NVQ level 1 - 4 qualification and 14.5% have no qualifications at all.
- 2.7% of children live in poverty and there are 8.4% of households in fuel poverty.
- 0.0% of the working population claim out of work benefits and 0.0% claim job seekers allowance.

Mobile Library Catchment Area



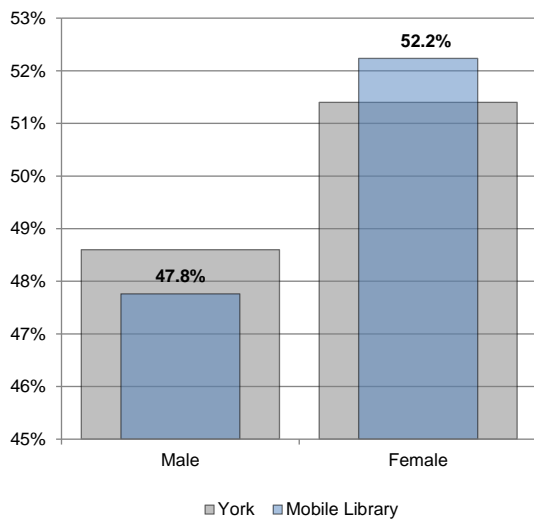
Population by Age



Source: ONS - 2017 Ward Population Estimates

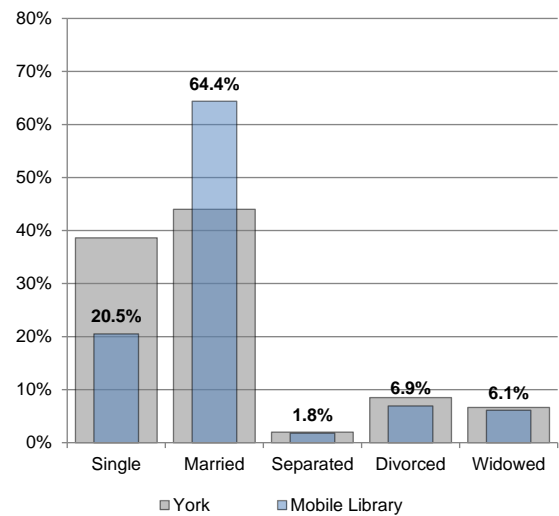
Census 2011 Update

Gender



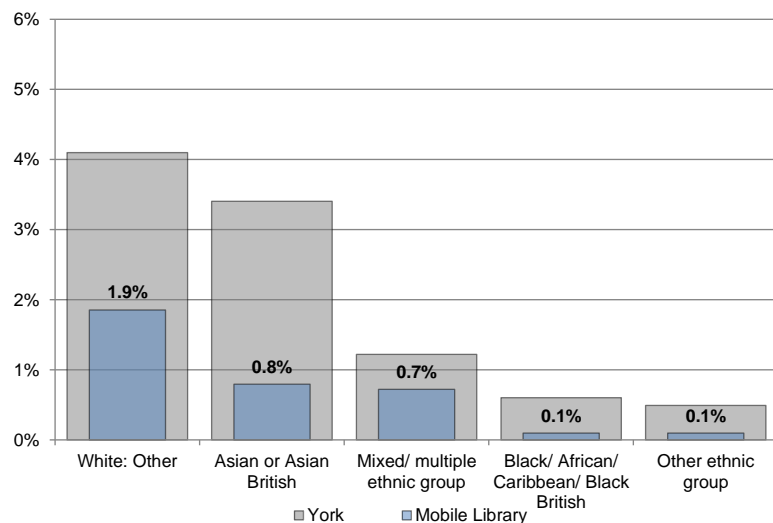
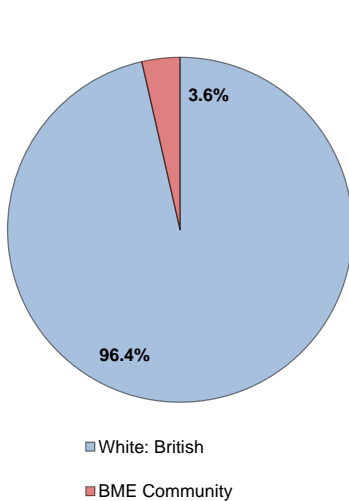
Source: Census 2011

Marital Status



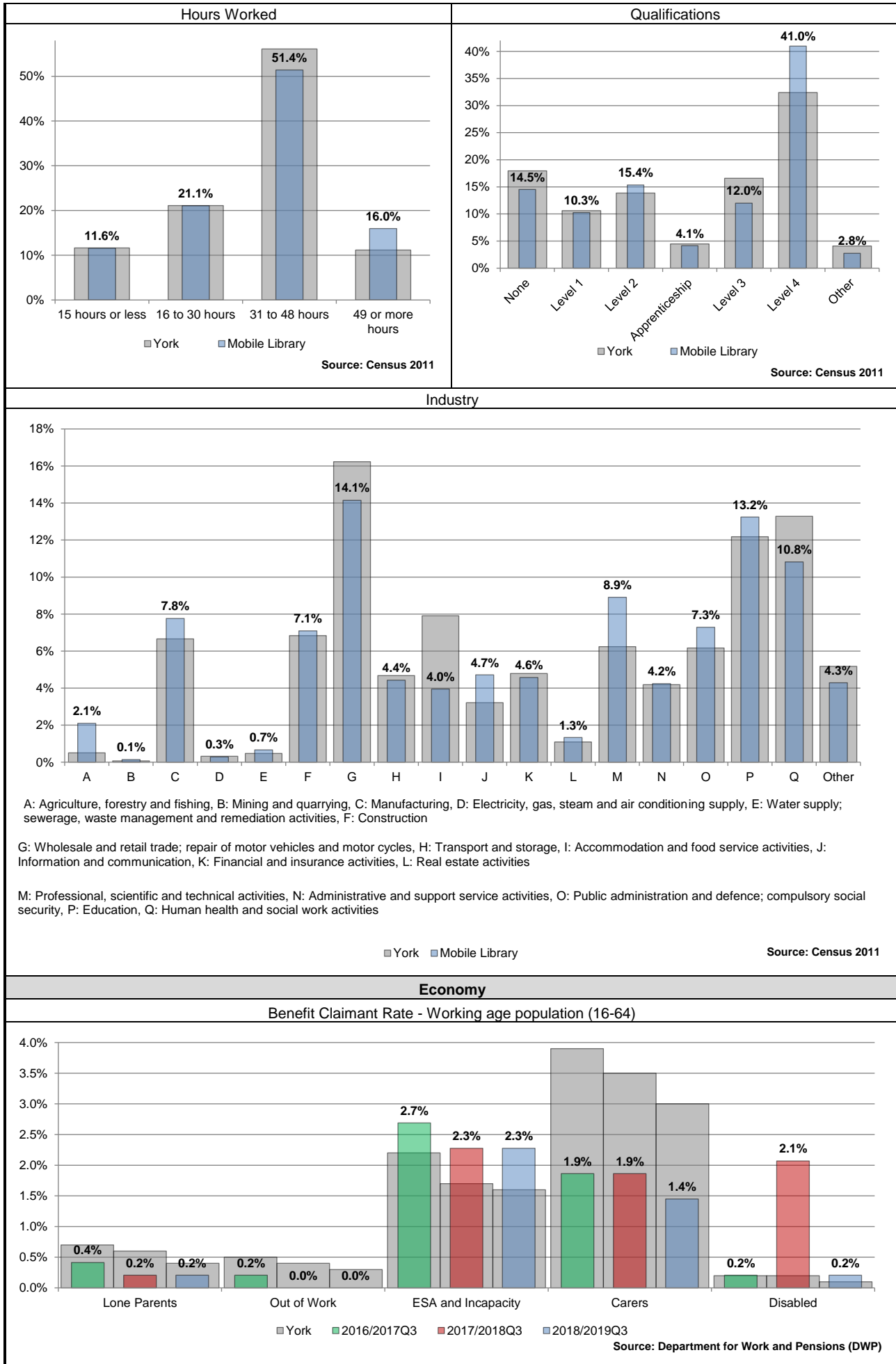
Source: Census 2011

Ethnicity



Source: Census 2011

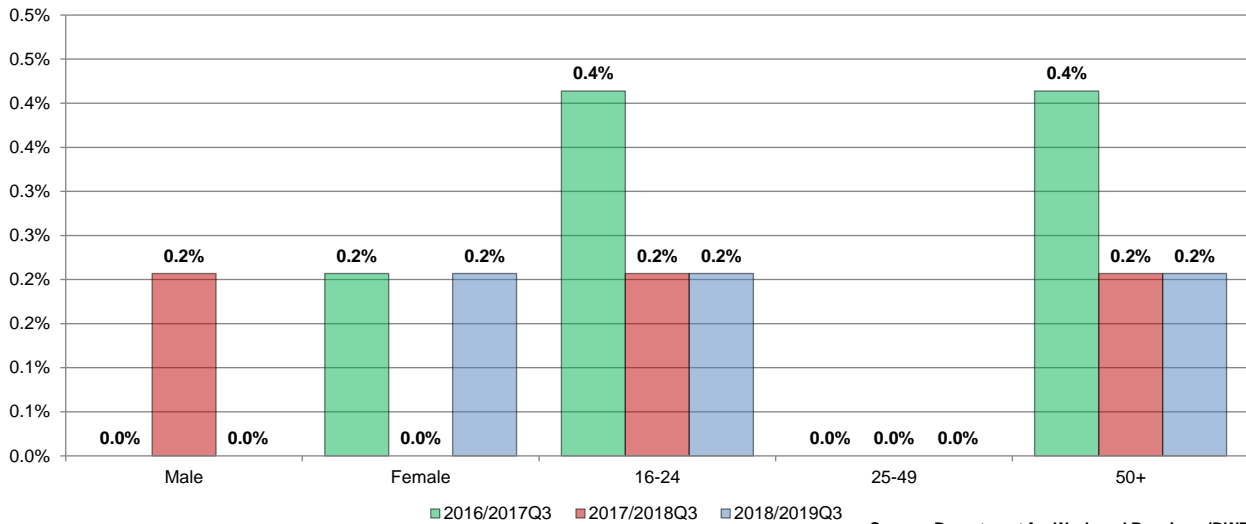
Mobile Library Catchment Area



Mobile Library Catchment Area

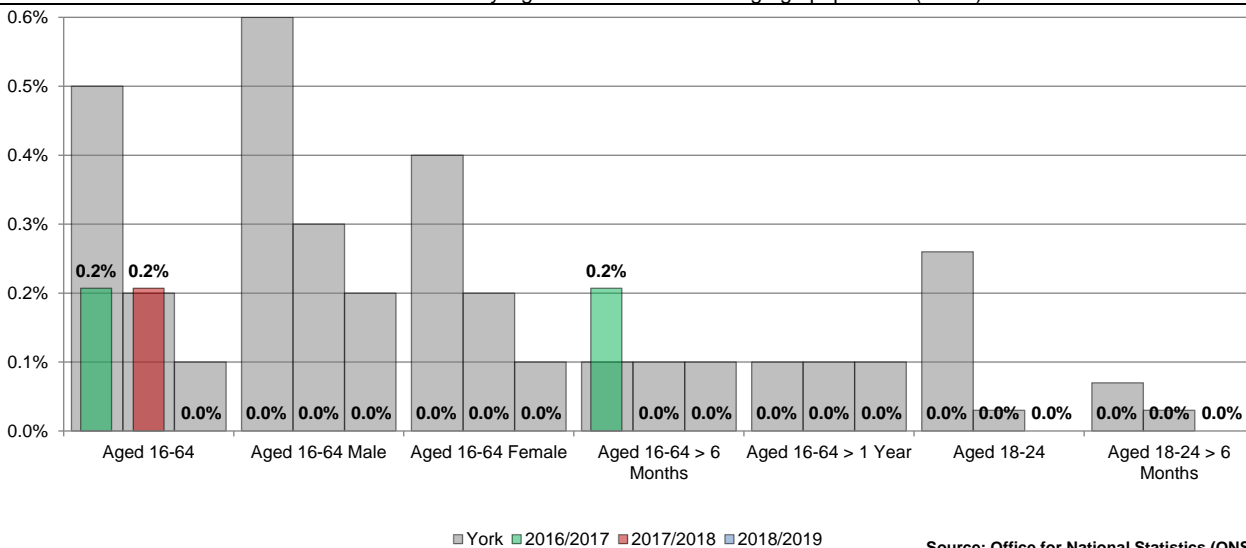


Total Benefit Claimant Rate by Age and Gender - Working age population (16-64)



Source: Department for Work and Pensions (DWP)

JSA Claimant Rate by Age and Gender - Working age population (16-64)

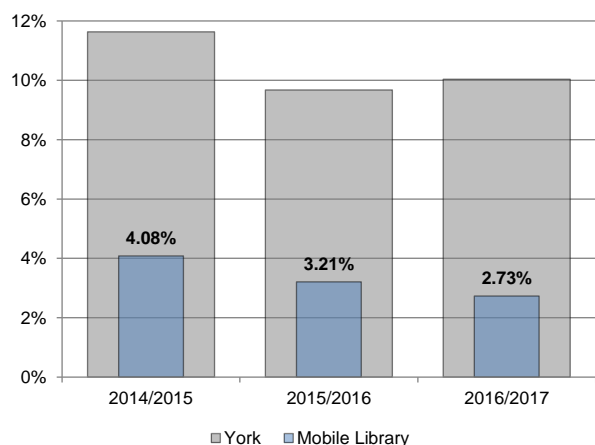


Source: Office for National Statistics (ONS)

Poverty

Children in Poverty

The proportion of children living in families in receipt of out-of-work (means-tested) benefits or in receipt of tax credits where their reported income is less than 60 per cent of UK median income.

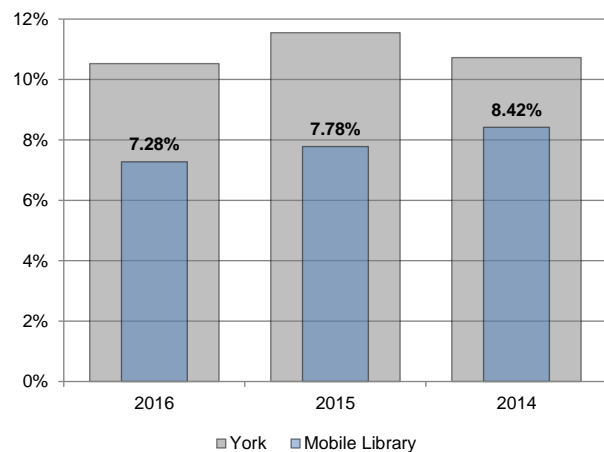


Source: HM Revenue & Customs

Fuel Poverty

The Low Income High Costs indicator is a twin indicator consisting of:

- the number of households that have both low incomes and high fuel costs; and
- the depth of fuel poverty amongst these fuel poor households. This is measured through a fuel poverty gap which represents the difference between the required fuel costs for each household and the median required fuel costs.



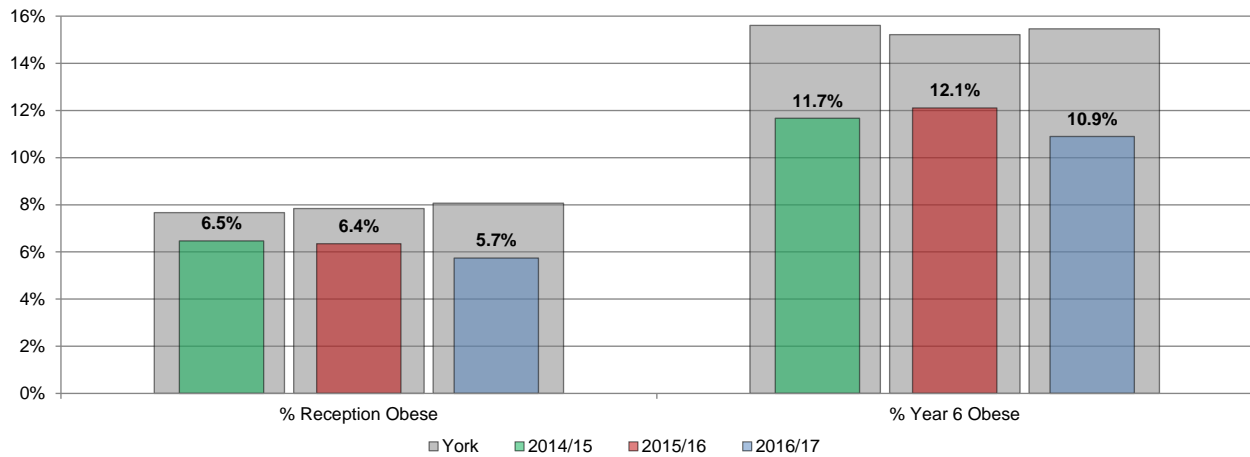
Source: Department of Energy & Climate Change

Mobile Library Catchment Area



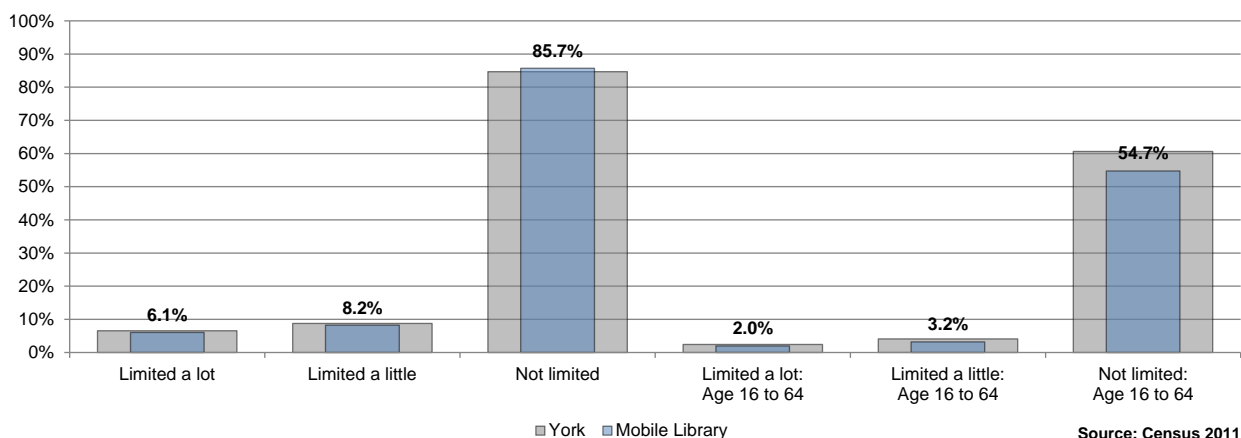
Health and Wellbeing

Childhood Obesity



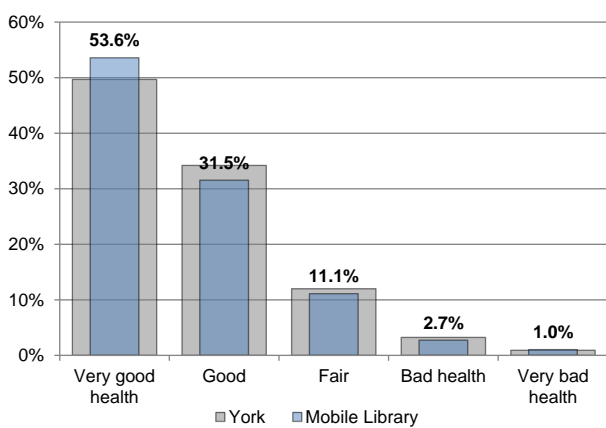
Source: National Child Measurement Programme (NCMP)

Day to Day Activities



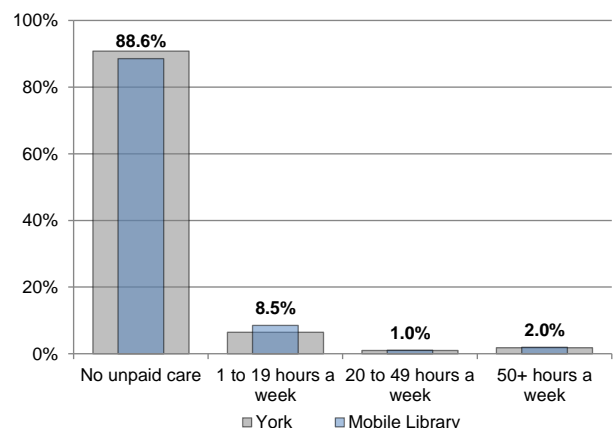
Source: Census 2011

General Health



Source: Census 2011

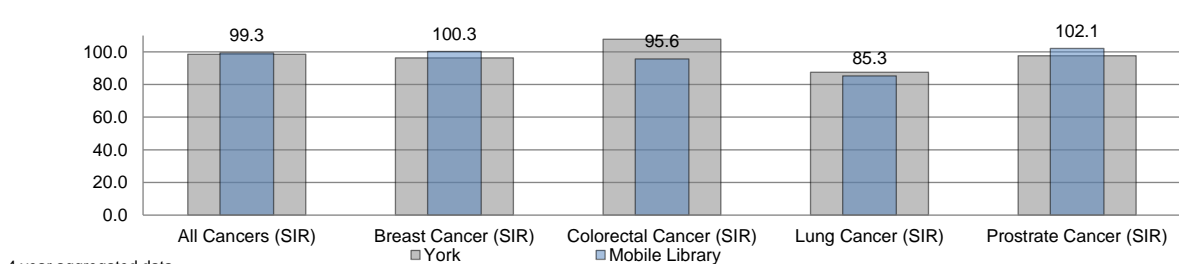
Provide Unpaid Care



Source: Census 2011

Public Health Data

New Cases of Cancer



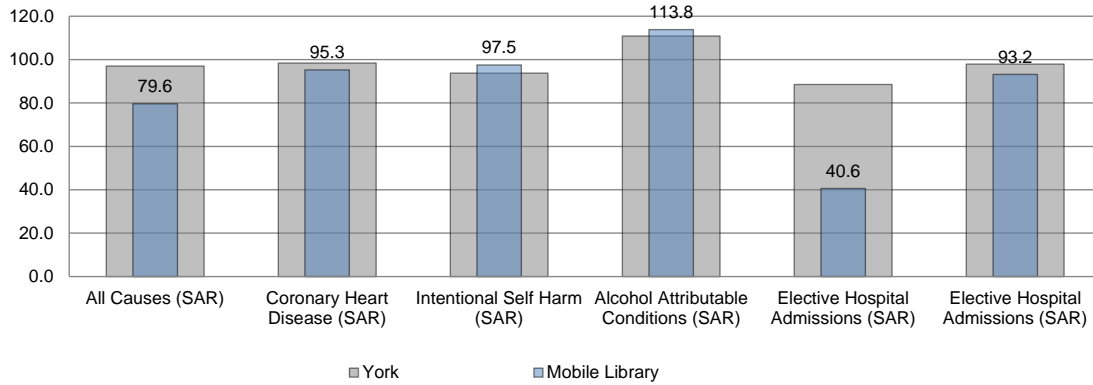
4 year aggregated data

Source: www.localhealth.org.uk

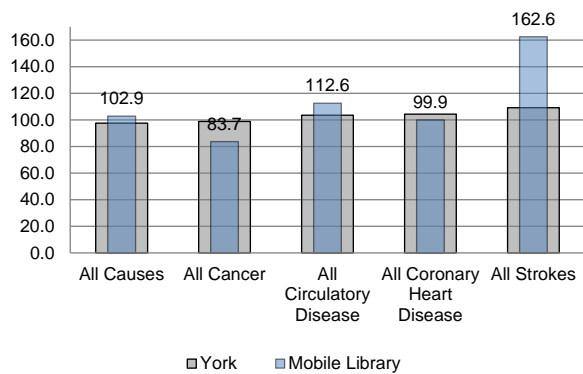
Mobile Library Catchment Area



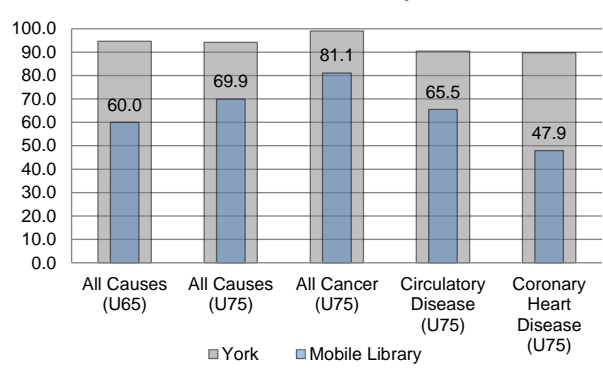
Hospital Admissions



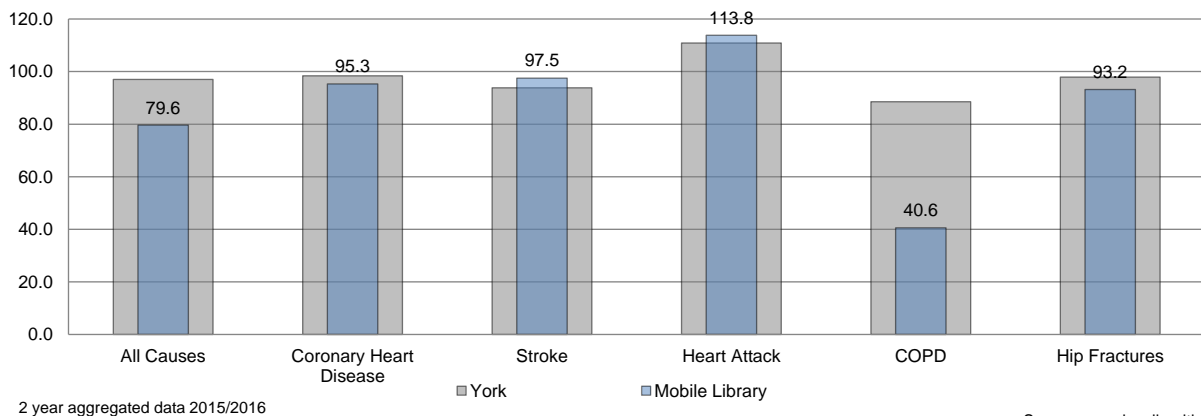
Mortality



Premature Mortality

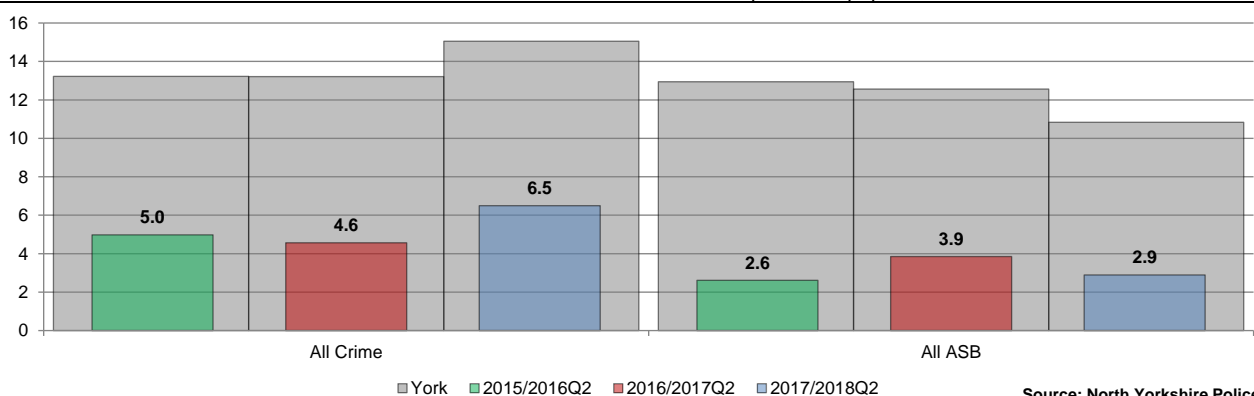


Emergency Hospital Admissions



Crime and Anti-Social Behaviour

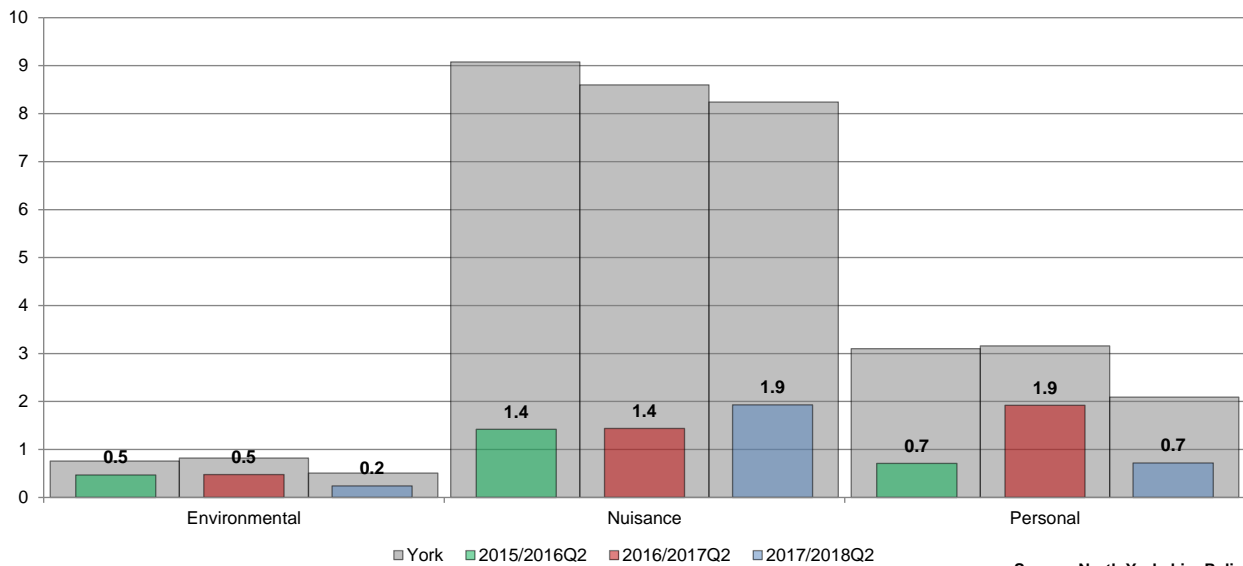
Total Crime and Total Anti-Social Behaviour per 1,000 population



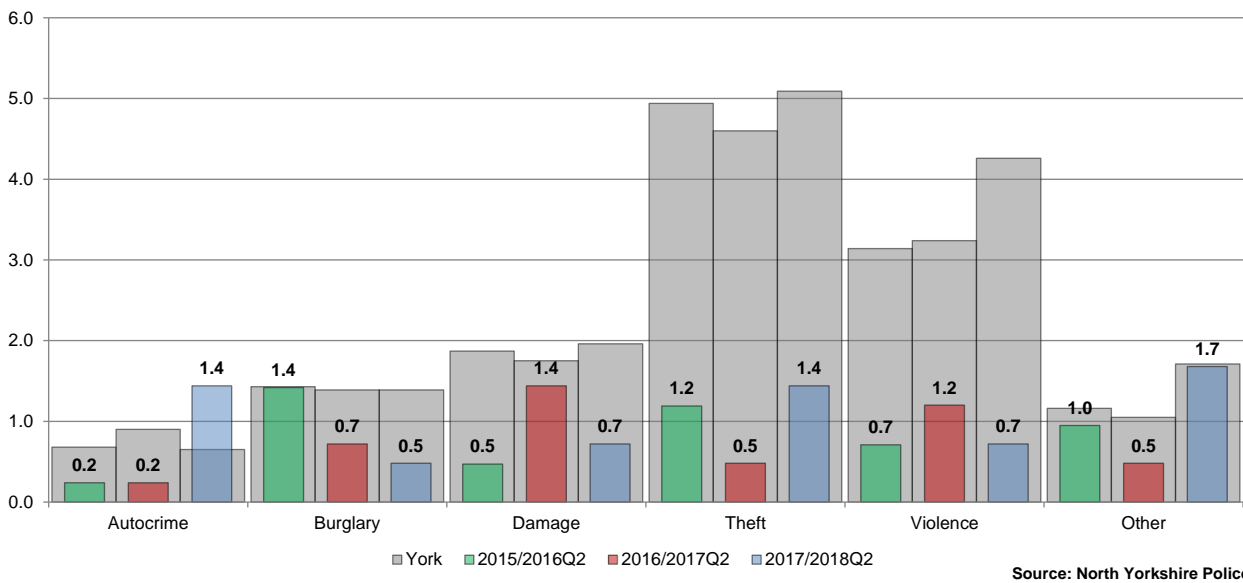
Mobile Library Catchment Area



Anti-Social Behaviour per 1,000 population

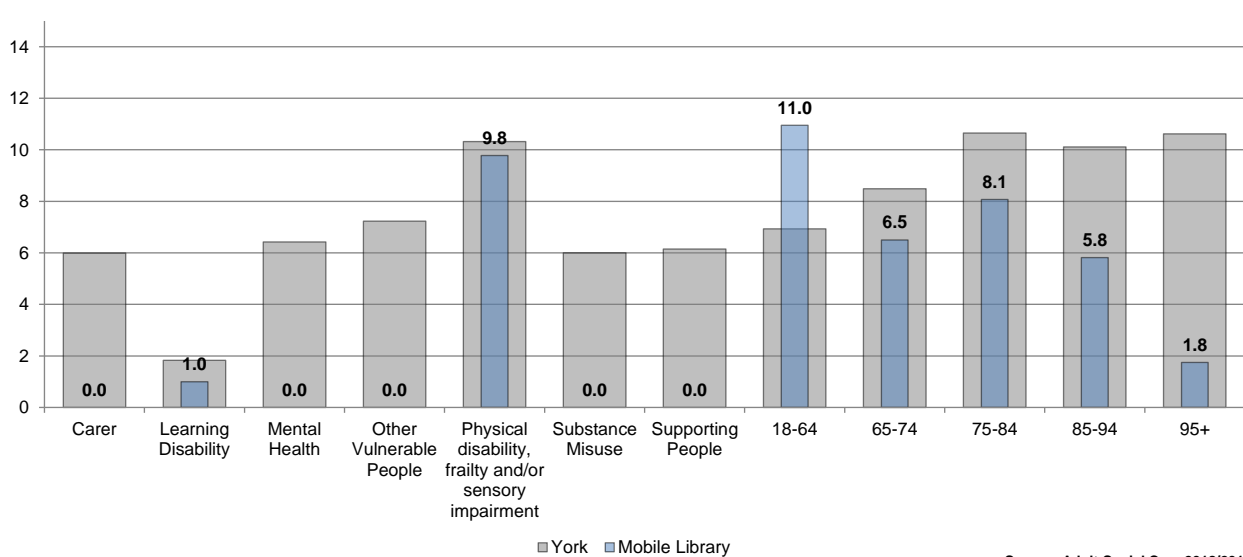


Crime rate per 1,000 population



Adult Social Care

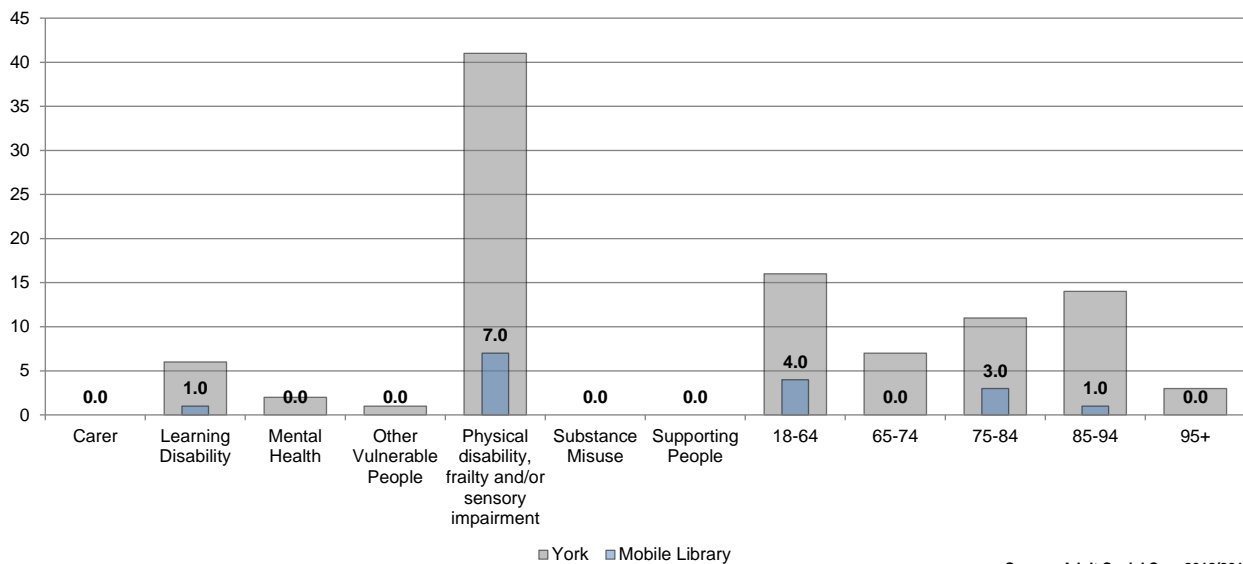
Average Weekly Homecare Hours by Client Type and Age



Mobile Library Catchment Area



Average Number of Homecare Clients by Type and Age

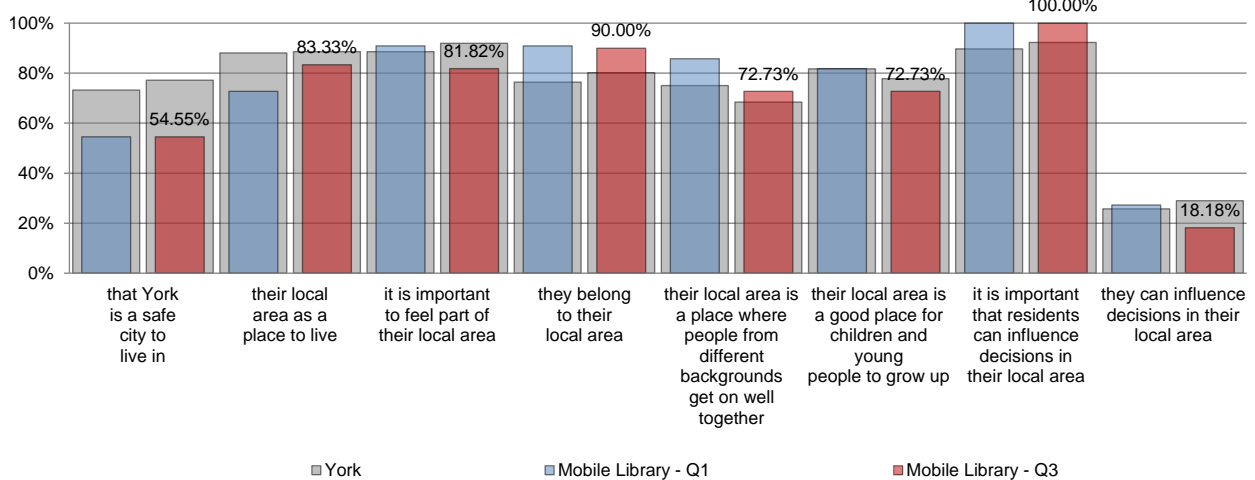


Source: Adult Social Care 2018/2019

Resident Engagement

Resident satisfaction responses about their local area

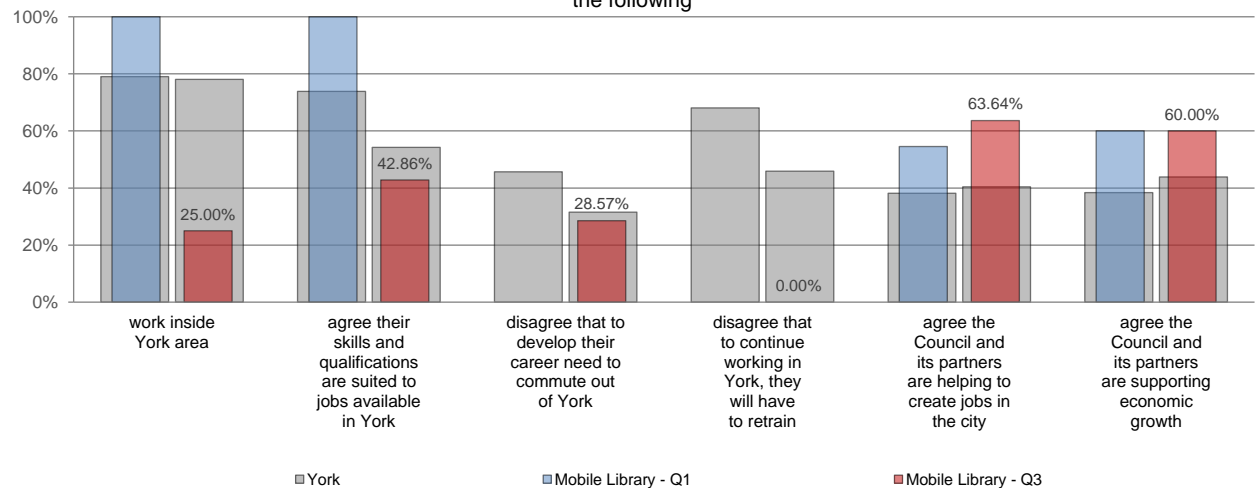
Respondents were asked to consider their local area as the area within 15-20 minutes walking distance from their home



Source: Talkabout Survey - Q1 + Q3 2018/2019

Resident responses about the local economy

Respondents who are retired or not working due to long term illness or disability were unable to answer the following



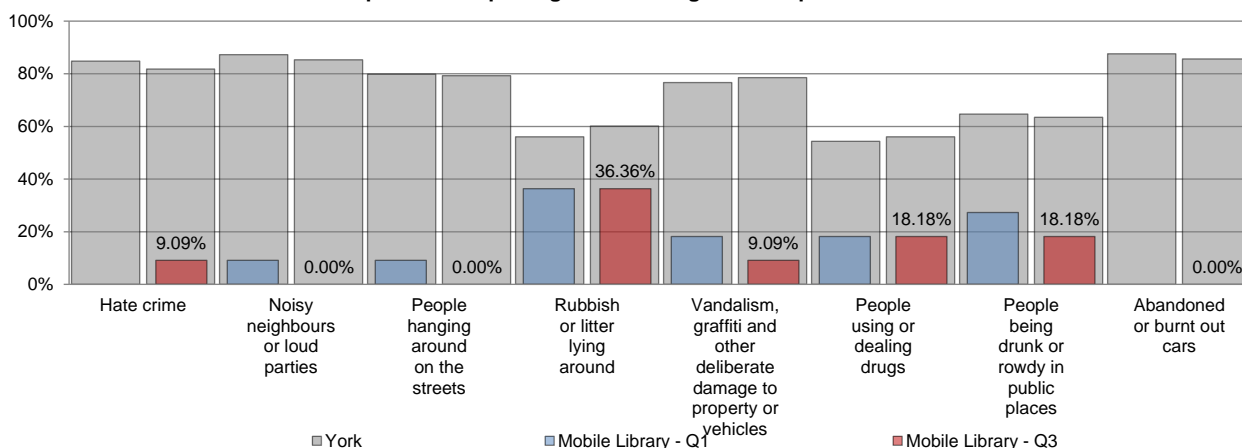
Source: Talkabout Survey - Q1 + Q3 2018/2019

Mobile Library Catchment Area



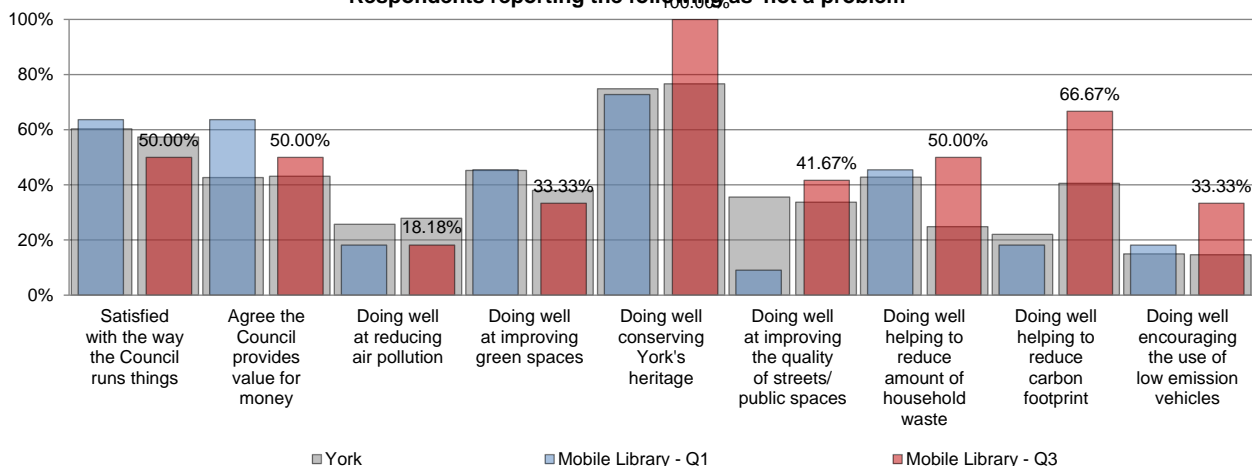
Resident satisfaction responses about Public Realm in their Local Area

Respondents reporting the following as 'not a problem'



Source: Talkabout Survey - Q1 + Q3 2018/2019

Respondents reporting the following as 'not a problem'



Source: Talkabout Survey - Q1 + Q3 2018/2019

Public Health

Please note that those library profiles which have more than one individual ward (listed on page 1) associated with them, have been produced using aggregated data.