

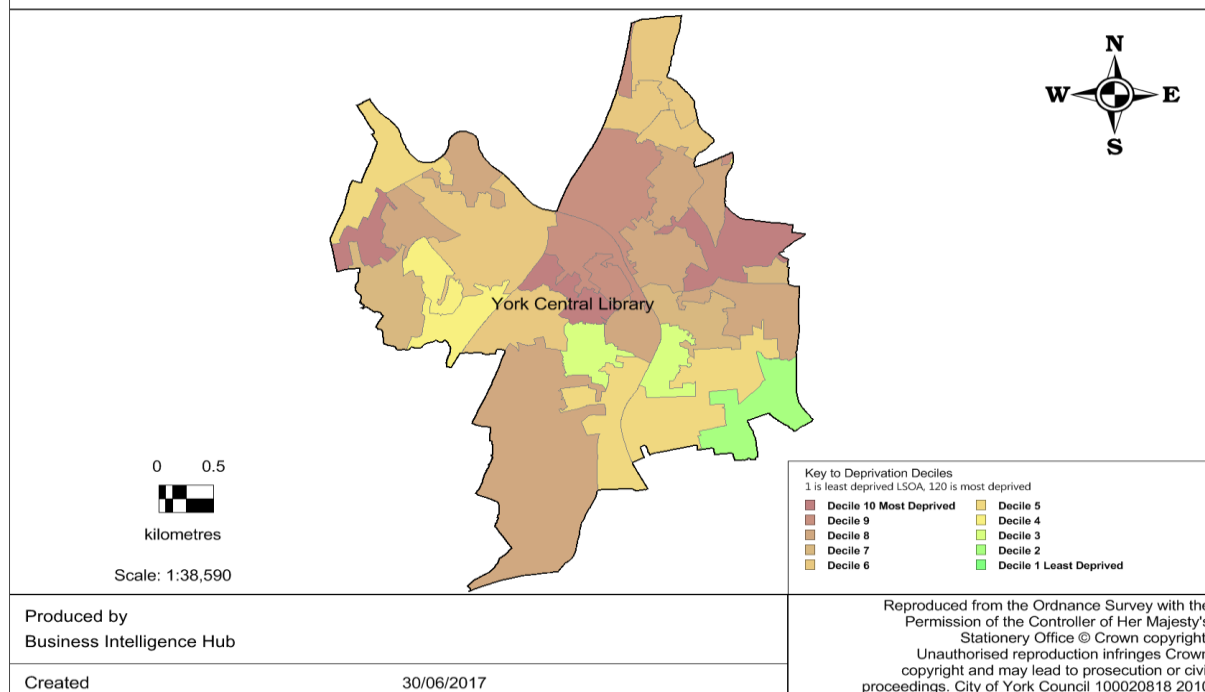
York Central Library Catchment Area



York Summary

- York has 209,893 residents with 5.7% from a black and minority ethnic community group. 83.9% are in good health, with 15.3% stating that they have some limitation in day to day activities.
- 66% own their own home, either outright or with a mortgage, 18% are private renters and 14% are social tenants.
- 73.5% of residents have a Level 1 - 4 qualification, of which 62.9% are, at least, qualified to Level 2, but 18.0% have no qualifications at all.
- 10.0% of children are in child poverty and there are 8.9% of households in fuel poverty.
- 1.3% of the working population (aged 16-64) claim out of work benefits (either Job Seekers Allowance or Universal Credit)

Index of Multiple Deprivation 2015 - York Central Library: breakdown by LSOA



York Central Library: Summary

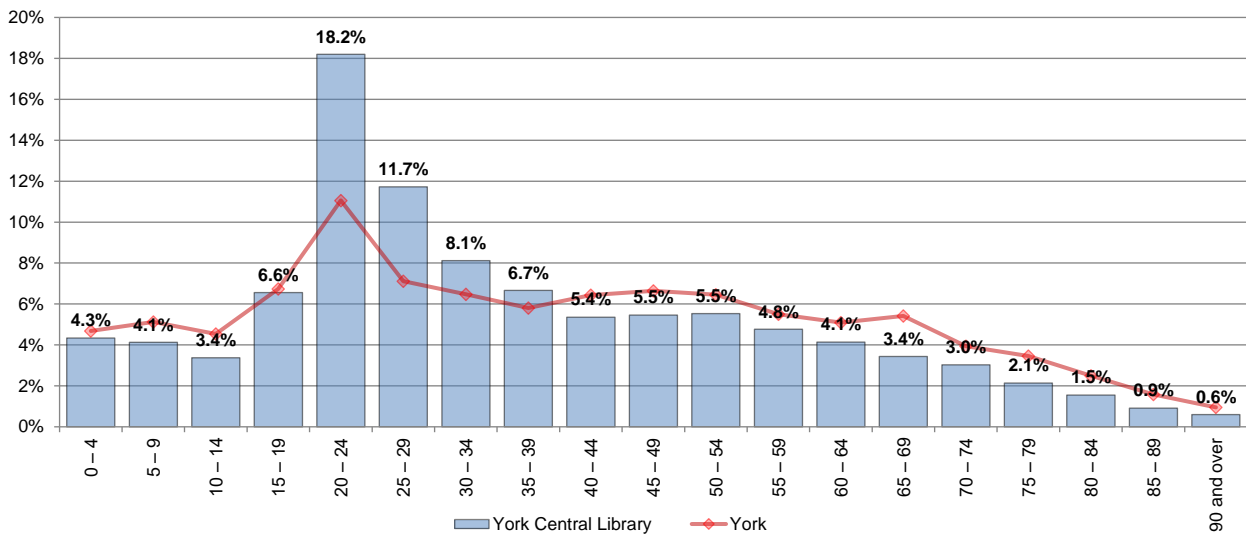
Includes the following wards: Fishergate, Guildhall, Holgate, Micklegate.

- York Central Library catchment has 53,871 residents with 15.64% from a black and minority ethnic community group. 85.1% are in good health, with 13.5% stating that they have some limitation in day to day activities.
- 50% own their own home, either outright or with a mortgage, 33% are private renters and 15% are social tenants.
- 78.1% of residents have a NVQ level 1 - 4 qualification, of which 69.2% are, at least, qualified to Level 2, but 14.2% have no qualifications at all.
- 10.4% of children live in poverty and there are 15.5% of households in fuel poverty.
- 1.4% of the working population (aged 16-64) claim out of work benefits (either Job Seekers Allowance or Universal Credit)

York Central Library Catchment Area



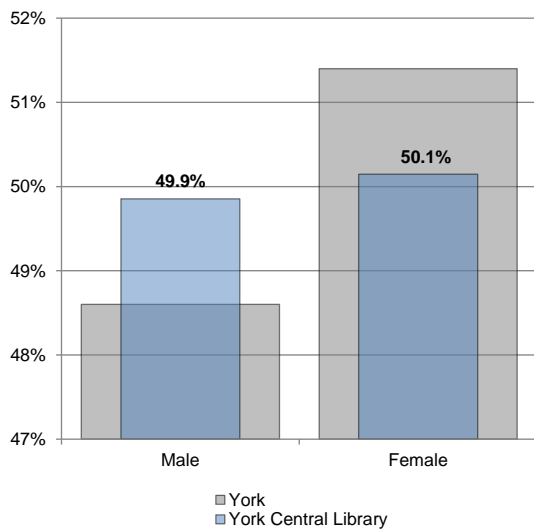
Population by Age



Source: ONS - 2011 Ward Population Estimates

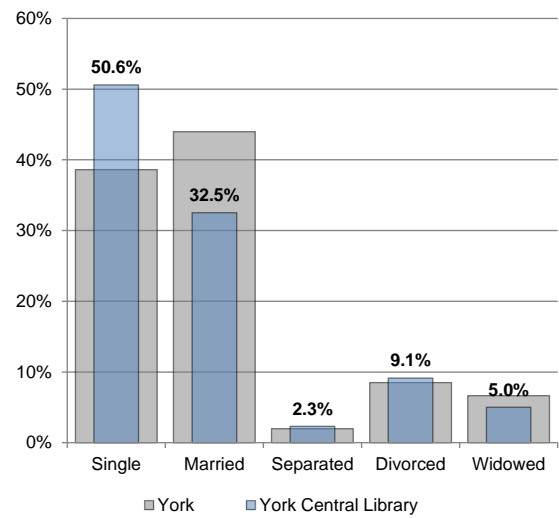
Census 2011 Update

Gender



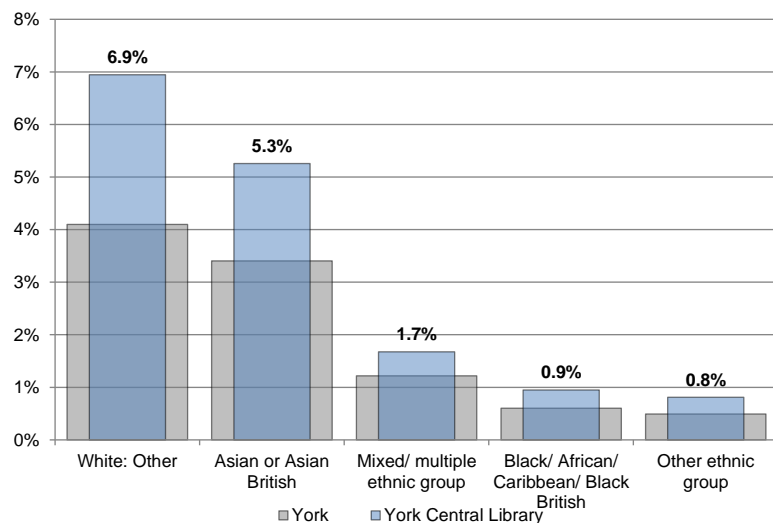
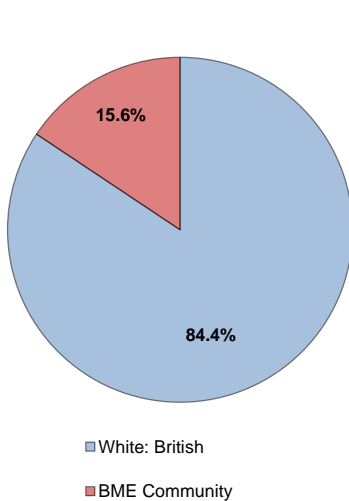
Source: Census 2011

Marital Status



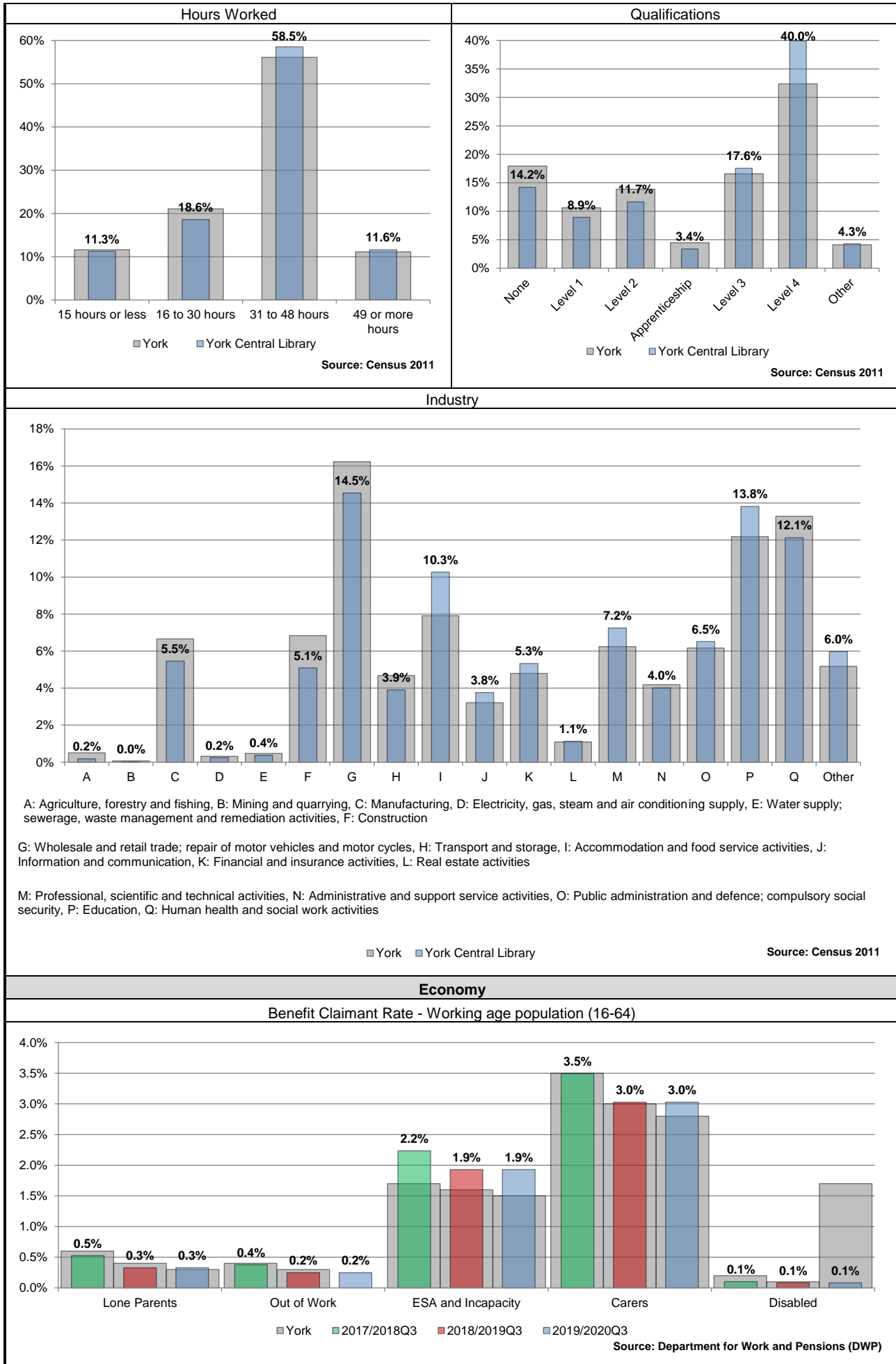
Source: Census 2011

Ethnicity



Source: Census 2011

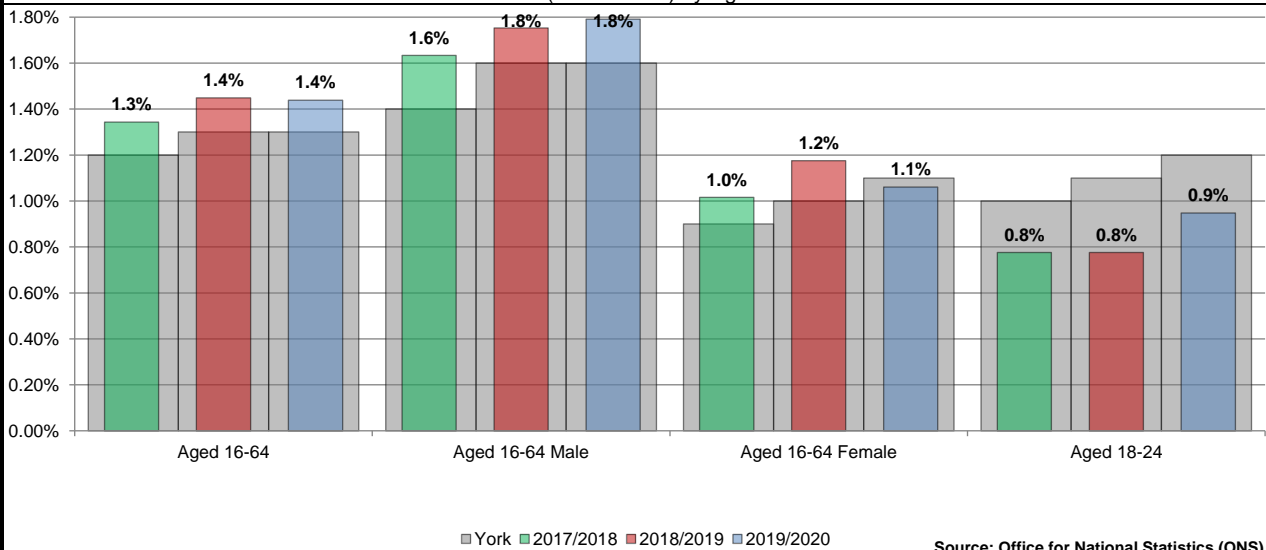
York Central Library Catchment Area



York Central Library Catchment Area



JSA and UC (Out of Work) by Age and Gender



Poverty

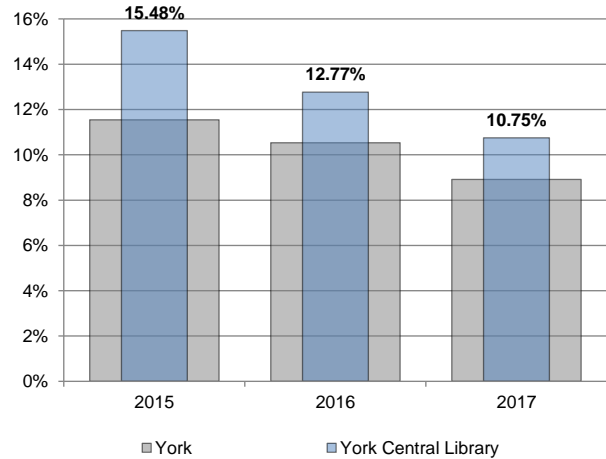
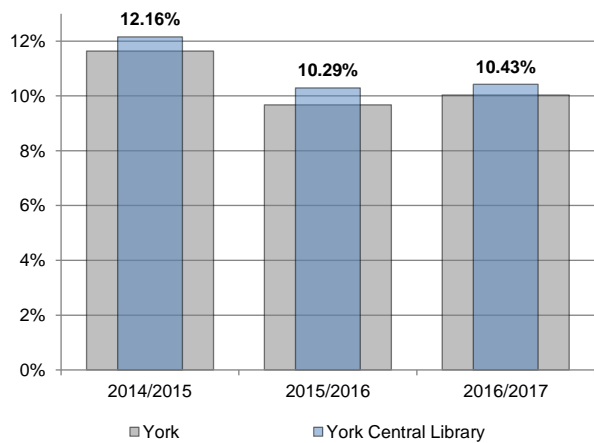
Children in Poverty

The proportion of children living in families in receipt of out-of-work (means-tested) benefits or in receipt of tax credits where their reported income is less than 60 per cent of UK median income.

Fuel Poverty

The Low Income High Costs indicator is a twin indicator consisting of:

- the number of households that have both low incomes and high fuel costs; and
- the depth of fuel poverty amongst these fuel poor households. This is measured through a fuel poverty gap which represents the difference between the required fuel costs for each household and the median required fuel costs.

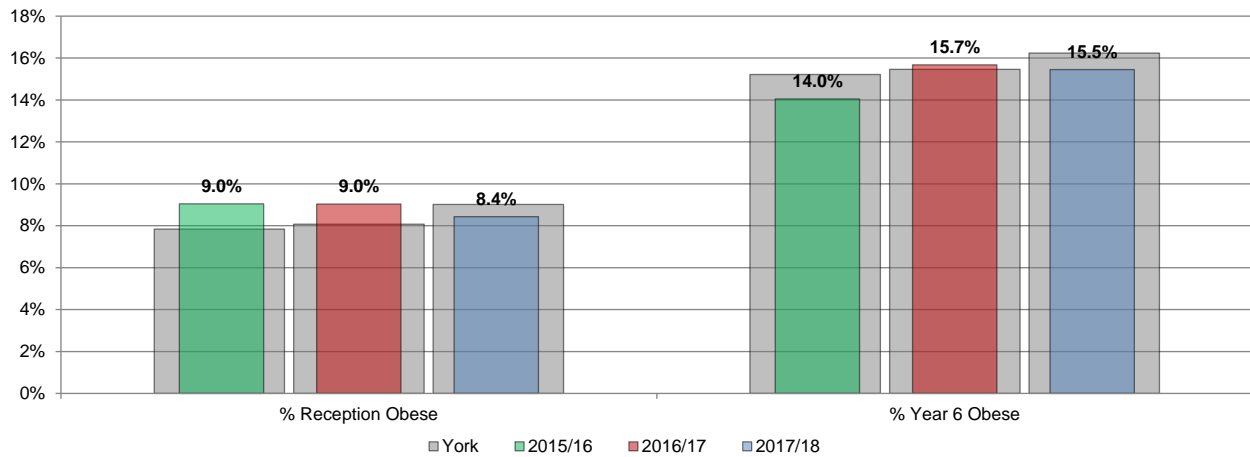


York Central Library Catchment Area



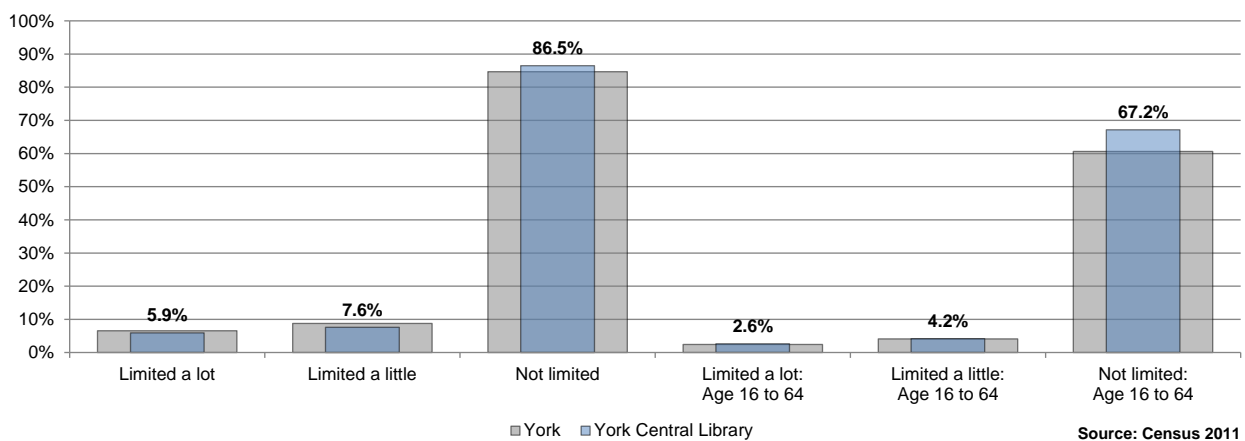
Health and Wellbeing

Childhood Obesity



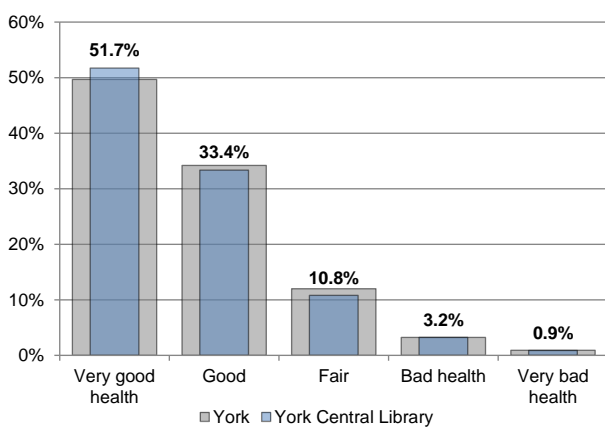
Source: National Child Measurement Programme (NCMP)

Day to Day Activities



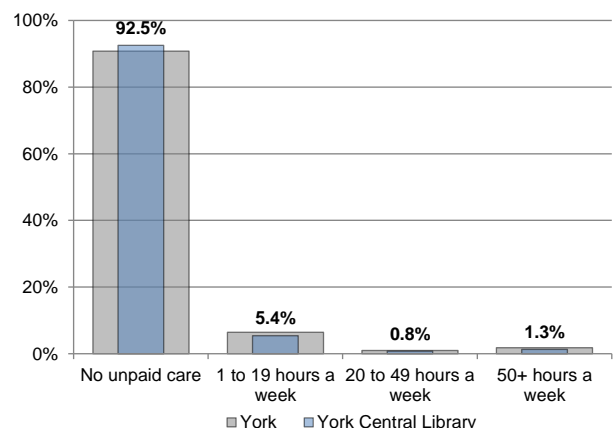
Source: Census 2011

General Health



Source: Census 2011

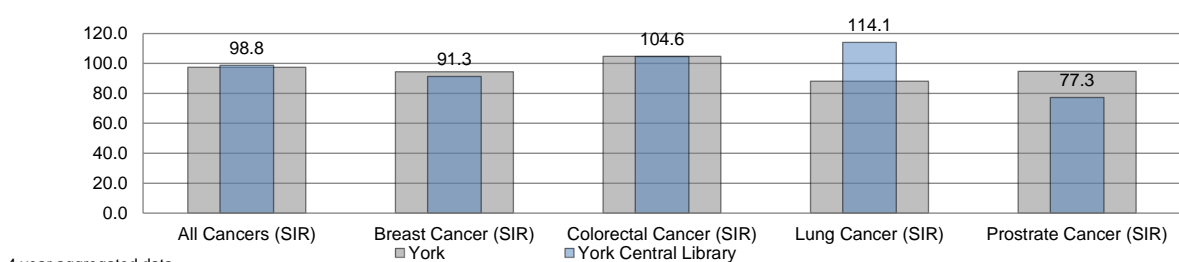
Provide Unpaid Care



Source: Census 2011

Public Health Data

New Cases of Cancer



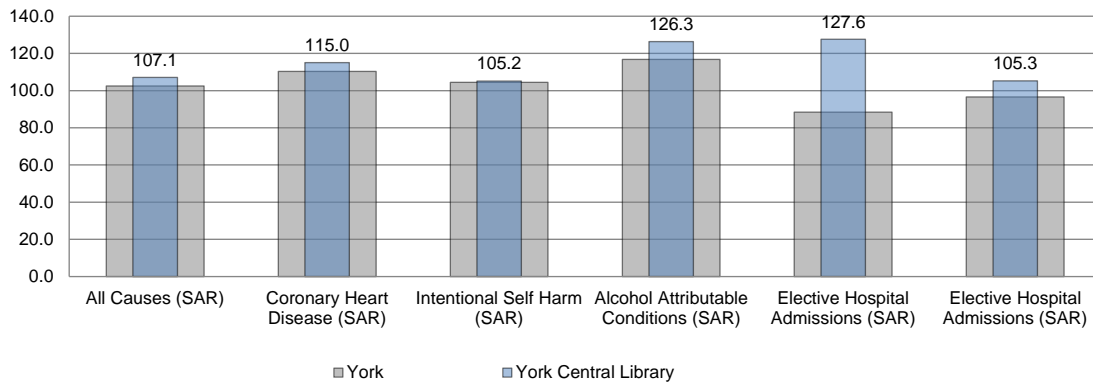
4 year aggregated data

Source: www.localhealth.org.uk

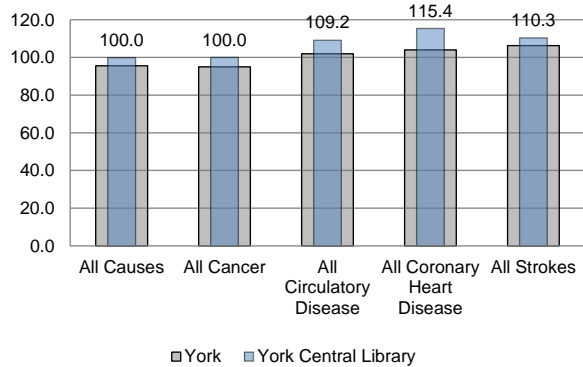
York Central Library Catchment Area



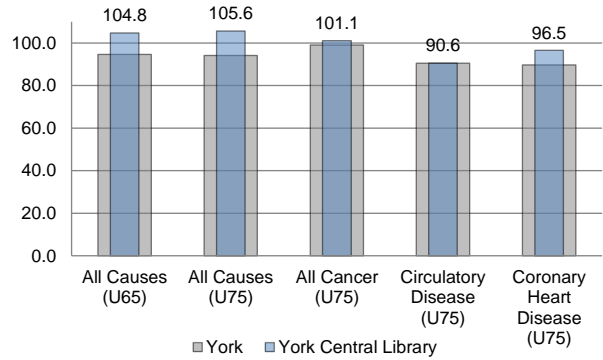
Hospital Admissions



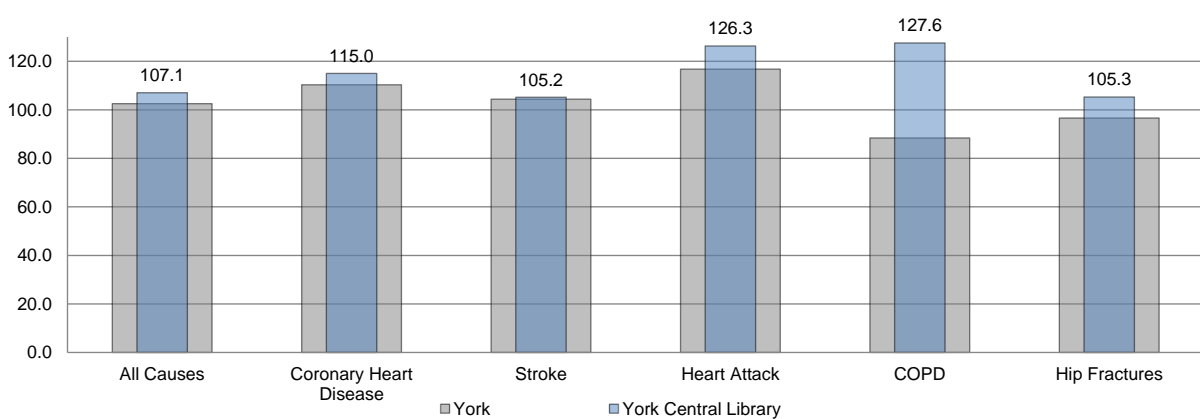
Mortality



Premature Mortality

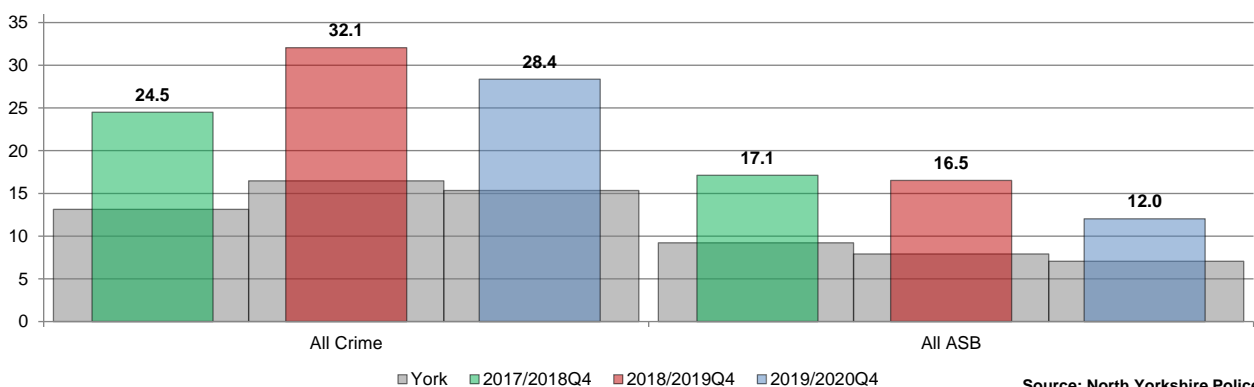


Emergency Hospital Admissions



Crime and Anti-Social Behaviour

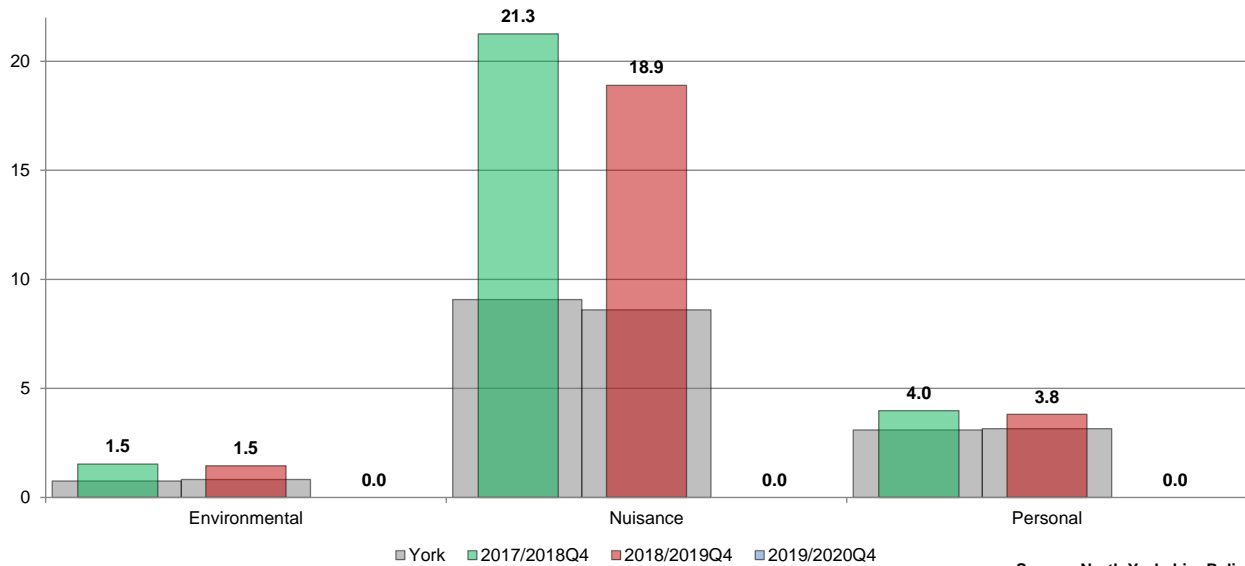
Total Crime and Total Anti-Social Behaviour per 1,000 population



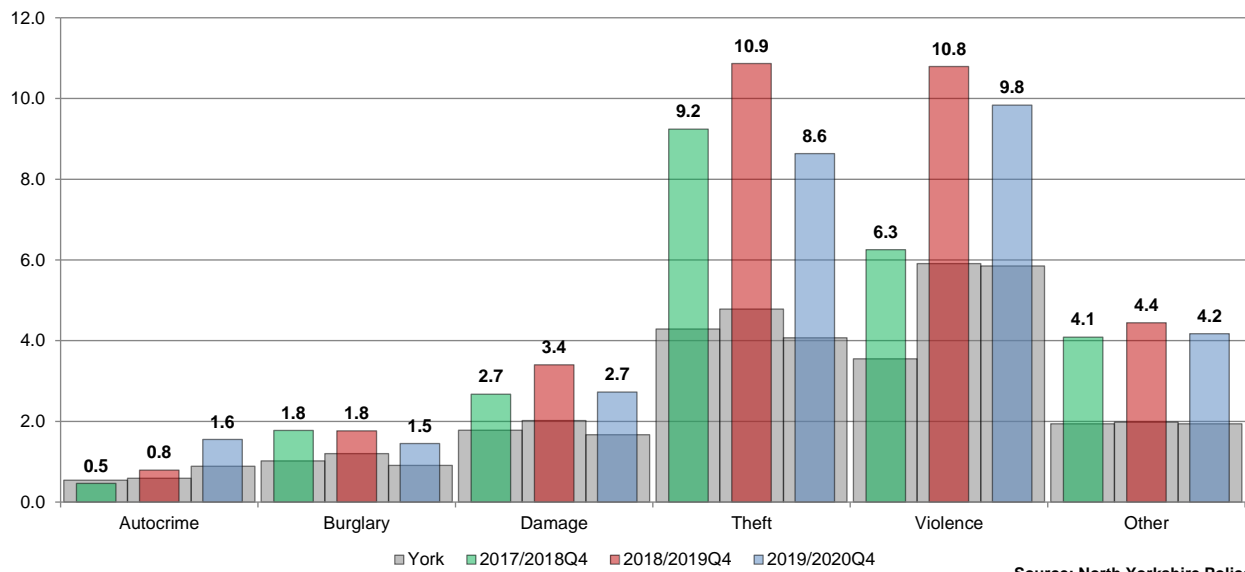
York Central Library Catchment Area



Anti-Social Behaviour per 1,000 population

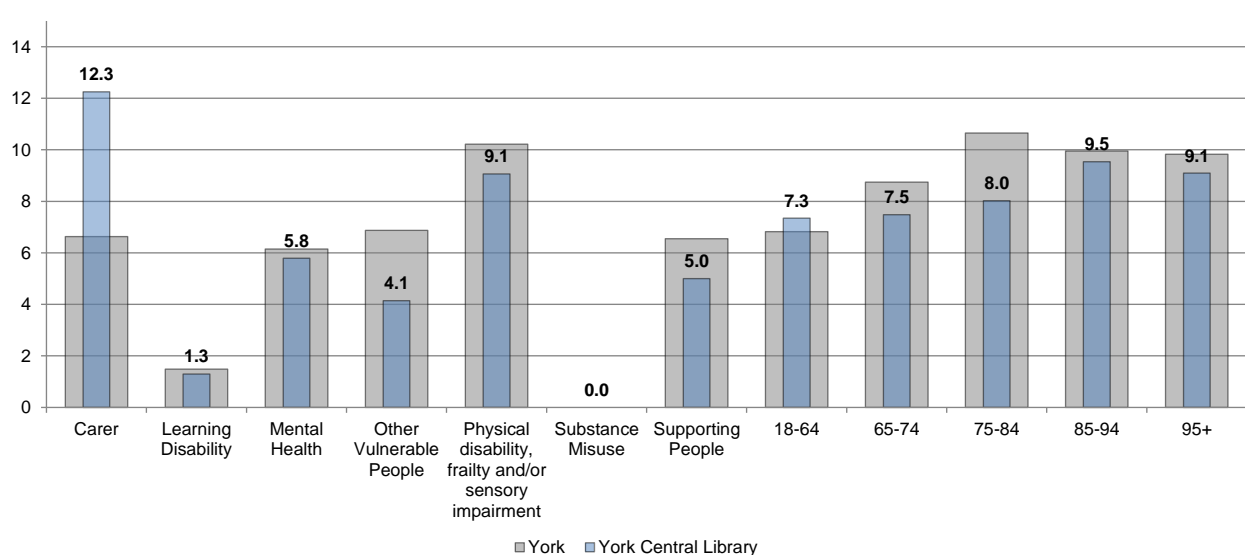


Crime rate per 1,000 population



Adult Social Care

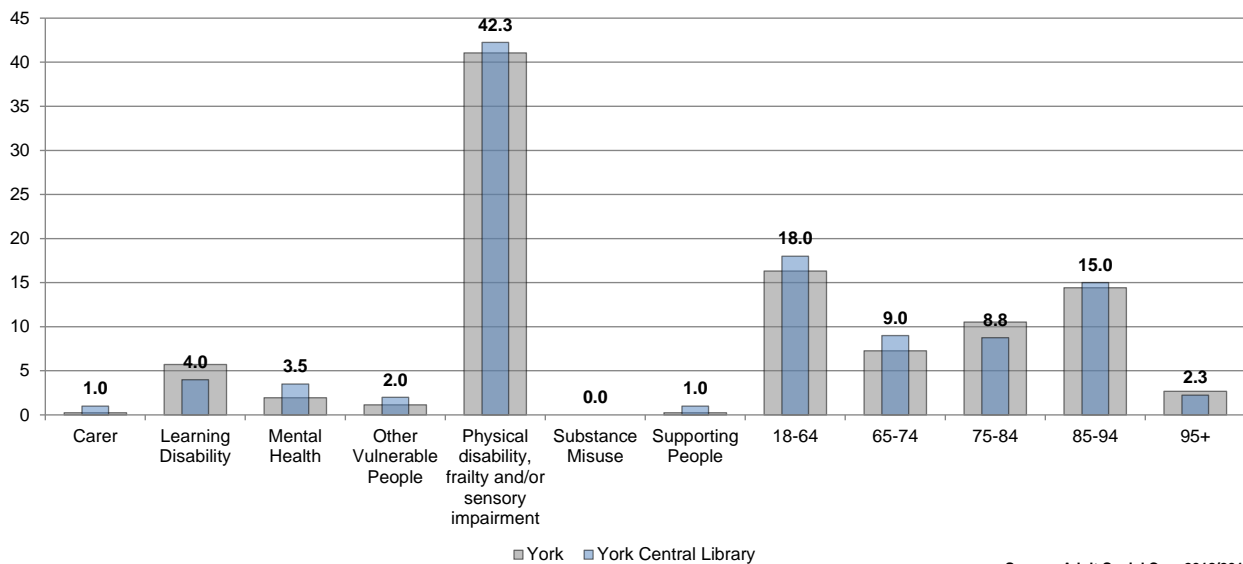
Average Weekly Homecare Hours by Client Type and Age



York Central Library Catchment Area



Average Number of Homecare Clients by Type and Age

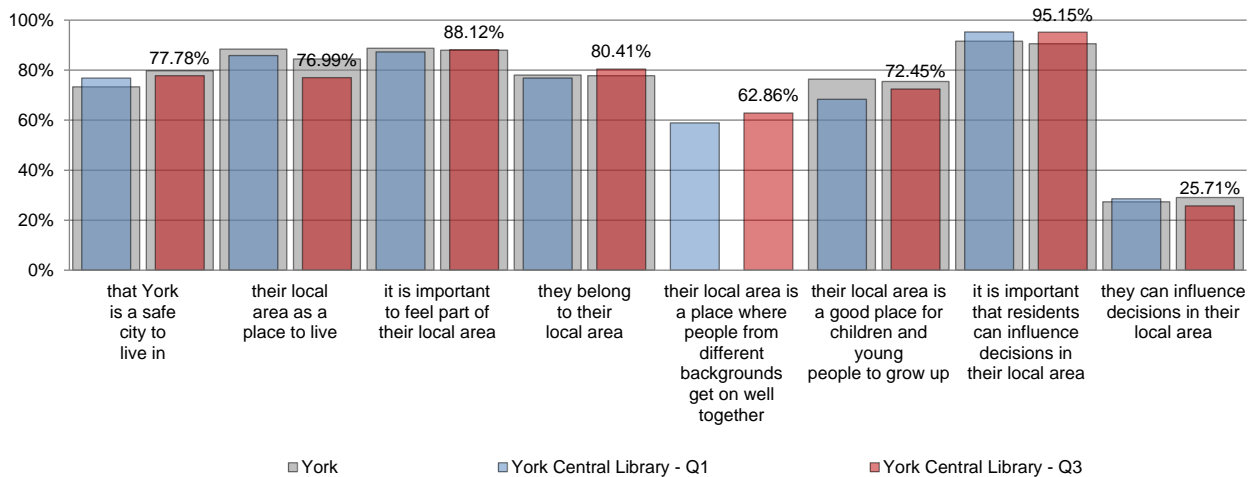


Source: Adult Social Care 2018/2019

Resident Engagement

Resident satisfaction responses about their local area

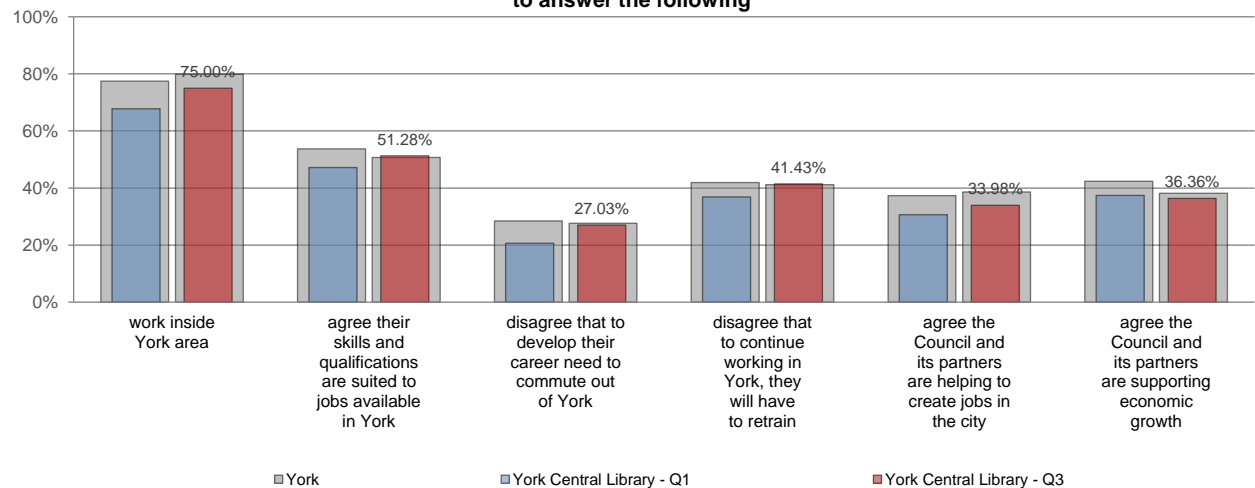
Respondents were asked to consider their local area as the area within 15-20 minutes walking distance from their home



Source: Talkabout Survey - Q1 + Q3 2019/2020

Resident responses about the local economy

Respondents who are retired or not working due to long term illness or disability were ineligible to answer the following



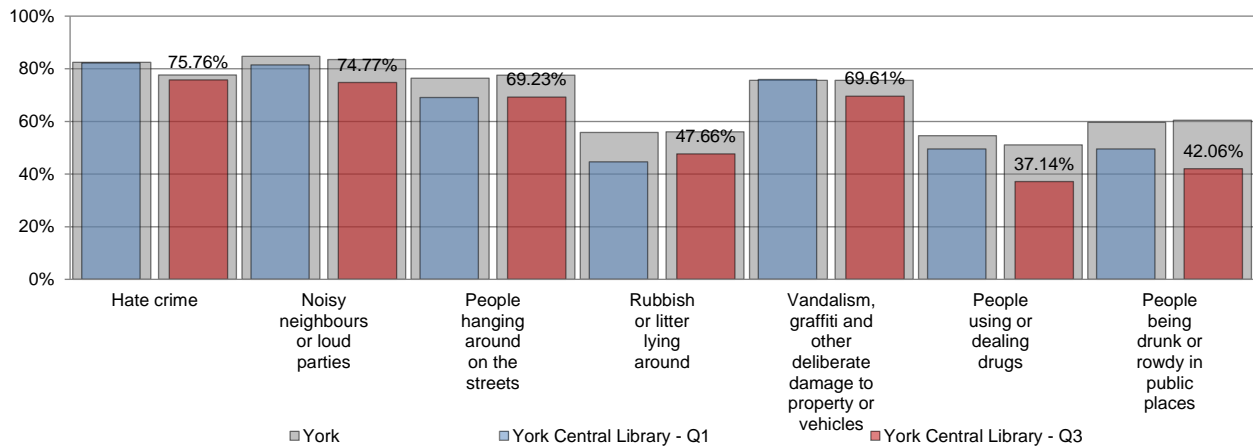
Source: Talkabout Survey - Q1 + Q3 2019/2020

York Central Library Catchment Area



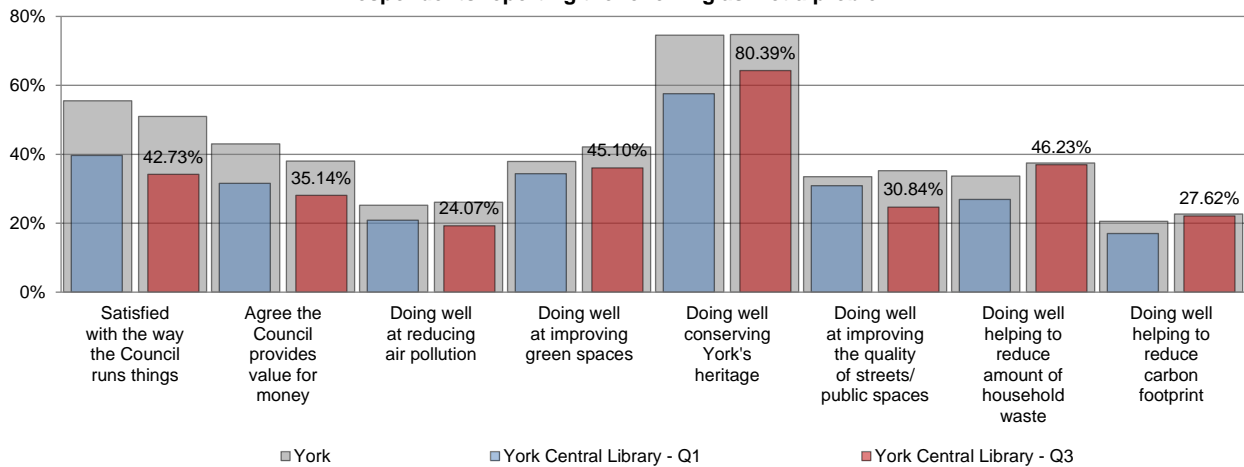
Resident satisfaction responses about Public Realm in their Local Area

Respondents reporting the following as 'not a problem'



Source: Talkabout Survey - Q1 + Q3 2019/2020

Respondents reporting the following as 'not a problem'



Source: Talkabout Survey - Q1 + Q3 2019/2020

Public Health

Please note that those library profiles which have more than one individual ward (listed on page 1) associated with them, have been produced using aggregated data.